


# Great Volcanic Mountain Challenge, Orange NSW

Scale 1:25 000  
Contour interval 20m

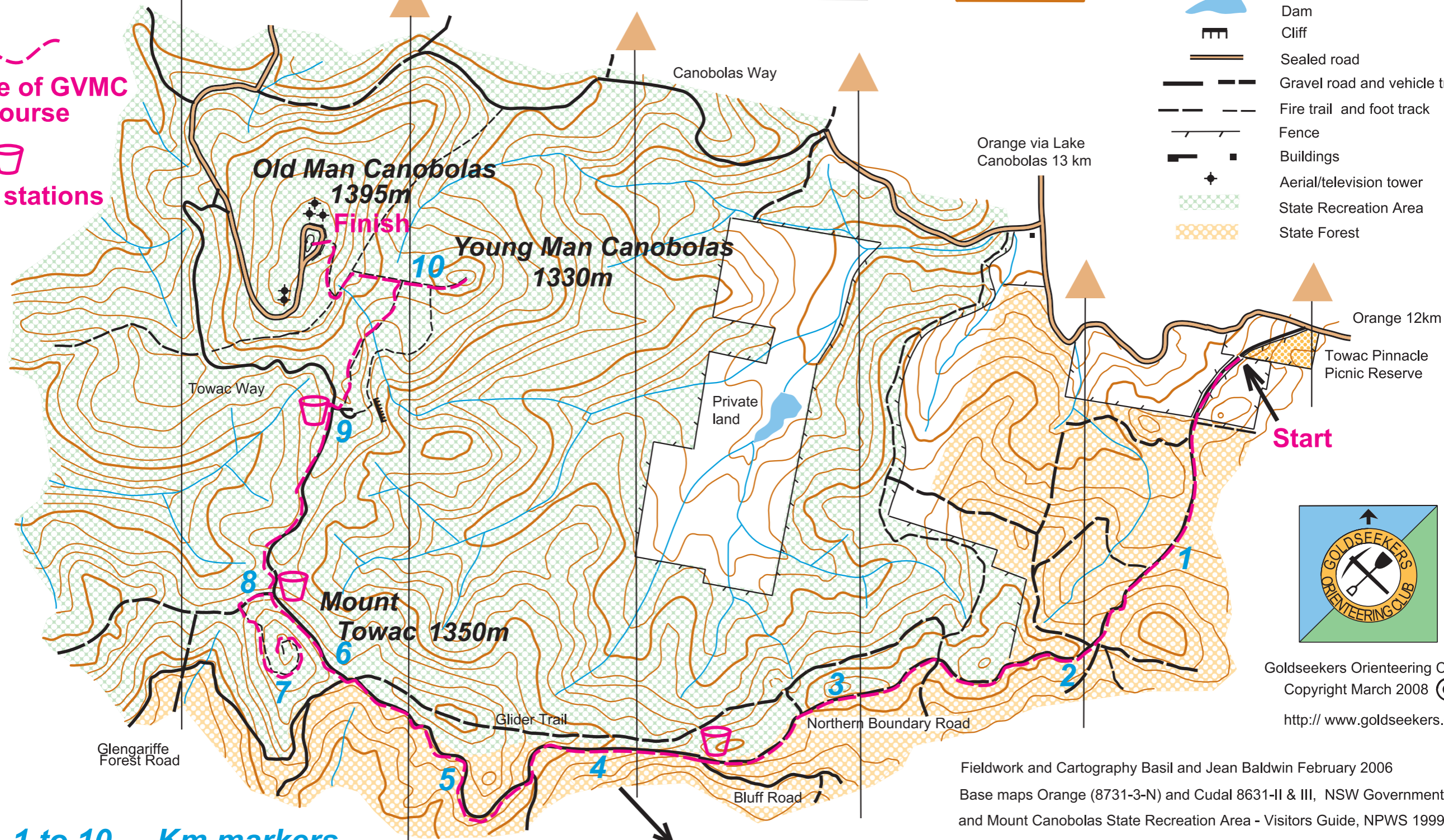


## Legend:

- Contour
- Index contour/Form line
- Watercourse
- Dam
- Cliff
- Sealed road
- Gravel road and vehicle track
- Fire trail and foot track
- Fence
- Buildings
- Aerial/television tower
- State Recreation Area
- State Forest

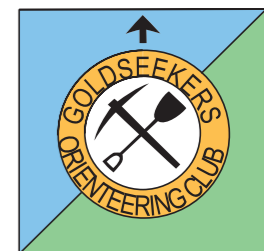
Route of GVMC Course

Drink stations



1 to 10 - Km markers

Distant view to Mount Macquarie



Goldseekers Orienteering Club  
Copyright March 2008 ©  
[http:// www.goldseekers.org](http://www.goldseekers.org)

Fieldwork and Cartography Basil and Jean Baldwin February 2006  
Base maps Orange (8731-3-N) and Cudal 8631-II & III, NSW Government  
and Mount Canobolas State Recreation Area - Visitors Guide, NPWS 1999